

**Application
for
Payment in Lieu of Dedication of Water Rights**

Application No. _____

1. Clark County Number: MSM _____ Tentative Map _____
(number & date) (number & date)

2. Project Name: _____

3. Project Description:

4. APN: _____

5. Name of Applicant: _____
(name)

(address)

(city) (state) (zip code)

(daytime phone number)

6. Name of Property Owner: _____
(name)

(address)

(city) (state) (zip code)

7. Number of Meter Connections Requested: _____

(An applicant/owner is restricted to the purchase of 8 connections per tentative map per year and 4 connections per minor subdivision map per year per parcel.)

8. Total Fee: _____ X \$6,500/connection = \$ _____
(# of connections)

Applicant Signature:

I, _____, certify that I am the legal owner or designated representative of the owner. I understand that in the event that the tentative map or minor subdivision does not record within 24 months of receiving its Clark County project number, the dedication of water rights for the project shall be rescinded by the Moapa Valley Water District and monies paid shall be returned less any accumulated interest. I further understand that if any information shown in this application is found to be false, the dedication of water rights for this project shall be rescinded by the Moapa Valley Water District and monies paid shall be returned less any accumulated interest.

Owner or Owner's Designated Representative


Date

Approved By:

Signature

Title

Date



**Application
for
Payment in Lieu of Dedication of Water Rights**

Application No. _____

1. Clark County Number: MSM _____ Tentative Map _____
(number & date) (number & date)

2. Project Name: _____

3. Project Description:

4. APN: _____

5. Name of Applicant: _____
(name)

(address)

(city) (state) (zip code)

(daytime phone number)

6. Name of Property Owner: _____
(name)

(address)

(city) (state) (zip code)

7. Number of Meter Connections Requested: _____

(An applicant/owner is restricted to the purchase of 8 connections per tentative map per year and 4 connections per minor subdivision map per year per parcel.)

8. Total Fee: _____ X \$6,500/connection = \$ _____
(# of connections)

Applicant Signature:

I, _____, certify that I am the legal owner or designated representative of the owner. I understand that in the event that the tentative map or minor subdivision does not record within 24 months of receiving its Clark County project number, the dedication of water rights for the project shall be rescinded by the Moapa Valley Water District and monies paid shall be returned less any accumulated interest. I further understand that if any information shown in this application is found to be false, the dedication of water rights for this project shall be rescinded by the Moapa Valley Water District and monies paid shall be returned less any accumulated interest.

Owner or Owner's Designated Representative


Date

Approved By:

Signature

Title

Date



**Application
for
Payment in Lieu of Dedication of Water Rights**

Application No. _____

1. Clark County Number: MSM _____ Tentative Map _____
(number & date) (number & date)

2. Project Name: _____

3. Project Description:

4. APN: _____

5. Name of Applicant: _____
(name)

(address)

(city) (state) (zip code)

(daytime phone number)

6. Name of Property Owner: _____
(name)

(address)

(city) (state) (zip code)

7. Number of Meter Connections Requested: _____

(An applicant/owner is restricted to the purchase of 8 connections per tentative map per year and 4 connections per minor subdivision map per year per parcel.)

8. Total Fee: _____ X \$6,500/connection = \$ _____
(# of connections)

Applicant Signature:

I, _____, certify that I am the legal owner or designated representative of the owner. I understand that in the event that the tentative map or minor subdivision does not record within 24 months of receiving its Clark County project number, the dedication of water rights for the project shall be rescinded by the Moapa Valley Water District and monies paid shall be returned less any accumulated interest. I further understand that if any information shown in this application is found to be false, the dedication of water rights for this project shall be rescinded by the Moapa Valley Water District and monies paid shall be returned less any accumulated interest.

Owner or Owner's Designated Representative


Date

Approved By:

Signature

Title

Date



**Application
for
Payment in Lieu of Dedication of Water Rights**

Application No. _____

1. Clark County Number: MSM _____ Tentative Map _____
(number & date) (number & date)

2. Project Name: _____

3. Project Description:

4. APN: _____

5. Name of Applicant: _____
(name)

(address)

(city) (state) (zip code)

(daytime phone number)

6. Name of Property Owner: _____
(name)

(address)

(city) (state) (zip code)

7. Number of Meter Connections Requested: _____

(An applicant/owner is restricted to the purchase of 8 connections per tentative map per year and 4 connections per minor subdivision map per year per parcel.)

8. Total Fee: _____ X \$6,500/connection = \$ _____
(# of connections)

Applicant Signature:

I, _____, certify that I am the legal owner or designated representative of the owner. I understand that in the event that the tentative map or minor subdivision does not record within 24 months of receiving its Clark County project number, the dedication of water rights for the project shall be rescinded by the Moapa Valley Water District and monies paid shall be returned less any accumulated interest. I further understand that if any information shown in this application is found to be false, the dedication of water rights for this project shall be rescinded by the Moapa Valley Water District and monies paid shall be returned less any accumulated interest.

Owner or Owner's Designated Representative


Date

Approved By:

Signature

Title

Date



**Application
for
Payment in Lieu of Dedication of Water Rights**

Application No. _____

1. Clark County Number: MSM _____ Tentative Map _____
(number & date) (number & date)

2. Project Name: _____

3. Project Description:

4. APN: _____

5. Name of Applicant: _____
(name)

(address)

(city) (state) (zip code)

(daytime phone number)

6. Name of Property Owner: _____
(name)

(address)

(city) (state) (zip code)

7. Number of Meter Connections Requested: _____

(An applicant/owner is restricted to the purchase of 8 connections per tentative map per year and 4 connections per minor subdivision map per year per parcel.)

8. Total Fee: _____ X \$6,500/connection = \$ _____
(# of connections)

Applicant Signature:

I, _____, certify that I am the legal owner or designated representative of the owner. I understand that in the event that the tentative map or minor subdivision does not record within 24 months of receiving its Clark County project number, the dedication of water rights for the project shall be rescinded by the Moapa Valley Water District and monies paid shall be returned less any accumulated interest. I further understand that if any information shown in this application is found to be false, the dedication of water rights for this project shall be rescinded by the Moapa Valley Water District and monies paid shall be returned less any accumulated interest.

Owner or Owner's Designated Representative


Date

Approved By:

Signature

Title

Date



**Application
for
Payment in Lieu of Dedication of Water Rights**

Application No. _____

1. Clark County Number: MSM _____ Tentative Map _____
(number & date) (number & date)

2. Project Name: _____

3. Project Description:

4. APN: _____

5. Name of Applicant: _____
(name)

(address)

(city) (state) (zip code)

(daytime phone number)

6. Name of Property Owner: _____
(name)

(address)

(city) (state) (zip code)

7. Number of Meter Connections Requested: _____

(An applicant/owner is restricted to the purchase of 8 connections per tentative map per year and 4 connections per minor subdivision map per year per parcel.)

8. Total Fee: _____ X \$6,500/connection = \$ _____
(# of connections)

Applicant Signature:

I, _____, certify that I am the legal owner or designated representative of the owner. I understand that in the event that the tentative map or minor subdivision does not record within 24 months of receiving its Clark County project number, the dedication of water rights for the project shall be rescinded by the Moapa Valley Water District and monies paid shall be returned less any accumulated interest. I further understand that if any information shown in this application is found to be false, the dedication of water rights for this project shall be rescinded by the Moapa Valley Water District and monies paid shall be returned less any accumulated interest.

Owner or Owner's Designated Representative


Date

Approved By:

Signature

Title

Date



**Application
for
Payment in Lieu of Dedication of Water Rights**

Application No. _____

1. Clark County Number: MSM _____ Tentative Map _____
(number & date) (number & date)

2. Project Name: _____

3. Project Description:

4. APN: _____

5. Name of Applicant: _____
(name)

(address)

(city) (state) (zip code)

(daytime phone number)

6. Name of Property Owner: _____
(name)

(address)

(city) (state) (zip code)

7. Number of Meter Connections Requested: _____

(An applicant/owner is restricted to the purchase of 8 connections per tentative map per year and 4 connections per minor subdivision map per year per parcel.)

8. Total Fee: _____ X \$6,500/connection = \$ _____
(# of connections)

Applicant Signature:

I, _____, certify that I am the legal owner or designated representative of the owner. I understand that in the event that the tentative map or minor subdivision does not record within 24 months of receiving its Clark County project number, the dedication of water rights for the project shall be rescinded by the Moapa Valley Water District and monies paid shall be returned less any accumulated interest. I further understand that if any information shown in this application is found to be false, the dedication of water rights for this project shall be rescinded by the Moapa Valley Water District and monies paid shall be returned less any accumulated interest.

Owner or Owner's Designated Representative


Date

Approved By:

Signature

Title

Date



**Application
for
Payment in Lieu of Dedication of Water Rights**

Application No. _____

1. Clark County Number: MSM _____ Tentative Map _____
(number & date) (number & date)

2. Project Name: _____

3. Project Description:

4. APN: _____

5. Name of Applicant: _____
(name)

(address)

(city) (state) (zip code)

(daytime phone number)

6. Name of Property Owner: _____
(name)

(address)

(city) (state) (zip code)

7. Number of Meter Connections Requested: _____

(An applicant/owner is restricted to the purchase of 8 connections per tentative map per year and 4 connections per minor subdivision map per year per parcel.)

8. Total Fee: _____ X \$6,500/connection = \$ _____
(# of connections)

Applicant Signature:

I, _____, certify that I am the legal owner or designated representative of the owner. I understand that in the event that the tentative map or minor subdivision does not record within 24 months of receiving its Clark County project number, the dedication of water rights for the project shall be rescinded by the Moapa Valley Water District and monies paid shall be returned less any accumulated interest. I further understand that if any information shown in this application is found to be false, the dedication of water rights for this project shall be rescinded by the Moapa Valley Water District and monies paid shall be returned less any accumulated interest.

Owner or Owner's Designated Representative


Date

Approved By:

Signature

Title

Date



**Application
for
Payment in Lieu of Dedication of Water Rights**

Application No. _____

1. Clark County Number: MSM _____ Tentative Map _____
(number & date) (number & date)

2. Project Name: _____

3. Project Description:

4. APN: _____

5. Name of Applicant: _____
(name)

(address)

(city) (state) (zip code)

(daytime phone number)

6. Name of Property Owner: _____
(name)

(address)

(city) (state) (zip code)

7. Number of Meter Connections Requested: _____

(An applicant/owner is restricted to the purchase of 8 connections per tentative map per year and 4 connections per minor subdivision map per year per parcel.)

8. Total Fee: _____ X \$6,500/connection = \$ _____
(# of connections)

Applicant Signature:

I, _____, certify that I am the legal owner or designated representative of the owner. I understand that in the event that the tentative map or minor subdivision does not record within 24 months of receiving its Clark County project number, the dedication of water rights for the project shall be rescinded by the Moapa Valley Water District and monies paid shall be returned less any accumulated interest. I further understand that if any information shown in this application is found to be false, the dedication of water rights for this project shall be rescinded by the Moapa Valley Water District and monies paid shall be returned less any accumulated interest.

Owner or Owner's Designated Representative


Date

Approved By:

Signature

Title

Date



**Application
for
Payment in Lieu of Dedication of Water Rights**

Application No. _____

1. Clark County Number: MSM _____ Tentative Map _____
(number & date) (number & date)

2. Project Name: _____

3. Project Description:

4. APN: _____

5. Name of Applicant: _____
(name)

(address)

(city) (state) (zip code)

(daytime phone number)

6. Name of Property Owner: _____
(name)

(address)

(city) (state) (zip code)

7. Number of Meter Connections Requested: _____

(An applicant/owner is restricted to the purchase of 8 connections per tentative map per year and 4 connections per minor subdivision map per year per parcel.)

8. Total Fee: _____ X \$6,500/connection = \$ _____
(# of connections)

Applicant Signature:

I, _____, certify that I am the legal owner or designated representative of the owner. I understand that in the event that the tentative map or minor subdivision does not record within 24 months of receiving its Clark County project number, the dedication of water rights for the project shall be rescinded by the Moapa Valley Water District and monies paid shall be returned less any accumulated interest. I further understand that if any information shown in this application is found to be false, the dedication of water rights for this project shall be rescinded by the Moapa Valley Water District and monies paid shall be returned less any accumulated interest.

Owner or Owner's Designated Representative


Date

Approved By:

Signature

Title

Date



**Application
for
Payment in Lieu of Dedication of Water Rights**

Application No. _____

1. Clark County Number: MSM _____ Tentative Map _____
(number & date) (number & date)

2. Project Name: _____

3. Project Description:

4. APN: _____

5. Name of Applicant: _____
(name)

(address)

(city) (state) (zip code)

(daytime phone number)

6. Name of Property Owner: _____
(name)

(address)

(city) (state) (zip code)

7. Number of Meter Connections Requested: _____

(An applicant/owner is restricted to the purchase of 8 connections per tentative map per year and 4 connections per minor subdivision map per year per parcel.)

8. Total Fee: _____ X \$6,500/connection = \$ _____
(# of connections)

Applicant Signature:

I, _____, certify that I am the legal owner or designated representative of the owner. I understand that in the event that the tentative map or minor subdivision does not record within 24 months of receiving its Clark County project number, the dedication of water rights for the project shall be rescinded by the Moapa Valley Water District and monies paid shall be returned less any accumulated interest. I further understand that if any information shown in this application is found to be false, the dedication of water rights for this project shall be rescinded by the Moapa Valley Water District and monies paid shall be returned less any accumulated interest.

Owner or Owner's Designated Representative


Date

Approved By:

Signature

Title

Date



**Application
for
Payment in Lieu of Dedication of Water Rights**

Application No. _____

1. Clark County Number: MSM _____ Tentative Map _____
(number & date) (number & date)

2. Project Name: _____

3. Project Description:

4. APN: _____

5. Name of Applicant: _____
(name)

(address)

(city) (state) (zip code)

(daytime phone number)

6. Name of Property Owner: _____
(name)

(address)

(city) (state) (zip code)

7. Number of Meter Connections Requested: _____

(An applicant/owner is restricted to the purchase of 8 connections per tentative map per year and 4 connections per minor subdivision map per year per parcel.)

8. Total Fee: _____ X \$6,500/connection = \$ _____
(# of connections)

Applicant Signature:

I, _____, certify that I am the legal owner or designated representative of the owner. I understand that in the event that the tentative map or minor subdivision does not record within 24 months of receiving its Clark County project number, the dedication of water rights for the project shall be rescinded by the Moapa Valley Water District and monies paid shall be returned less any accumulated interest. I further understand that if any information shown in this application is found to be false, the dedication of water rights for this project shall be rescinded by the Moapa Valley Water District and monies paid shall be returned less any accumulated interest.

Owner or Owner's Designated Representative


Date

Approved By:

Signature

Title

Date



**Application
for
Payment in Lieu of Dedication of Water Rights**

Application No. _____

1. Clark County Number: MSM _____ Tentative Map _____
(number & date) (number & date)

2. Project Name: _____

3. Project Description:

4. APN: _____

5. Name of Applicant: _____
(name)

(address)

(city) (state) (zip code)

(daytime phone number)

6. Name of Property Owner: _____
(name)

(address)

(city) (state) (zip code)

7. Number of Meter Connections Requested: _____

(An applicant/owner is restricted to the purchase of 8 connections per tentative map per year and 4 connections per minor subdivision map per year per parcel.)

8. Total Fee: _____ X \$6,500/connection = \$ _____
(# of connections)

Applicant Signature:

I, _____, certify that I am the legal owner or designated representative of the owner. I understand that in the event that the tentative map or minor subdivision does not record within 24 months of receiving its Clark County project number, the dedication of water rights for the project shall be rescinded by the Moapa Valley Water District and monies paid shall be returned less any accumulated interest. I further understand that if any information shown in this application is found to be false, the dedication of water rights for this project shall be rescinded by the Moapa Valley Water District and monies paid shall be returned less any accumulated interest.

Owner or Owner's Designated Representative


Date

Approved By:

Signature

Title

Date



**Application
for
Payment in Lieu of Dedication of Water Rights**

Application No. _____

1. Clark County Number: MSM _____ Tentative Map _____
(number & date) (number & date)

2. Project Name: _____

3. Project Description:

4. APN: _____

5. Name of Applicant: _____
(name)

(address)

(city) (state) (zip code)

(daytime phone number)

6. Name of Property Owner: _____
(name)

(address)

(city) (state) (zip code)

7. Number of Meter Connections Requested: _____

(An applicant/owner is restricted to the purchase of 8 connections per tentative map per year and 4 connections per minor subdivision map per year per parcel.)

8. Total Fee: _____ X \$6,500/connection = \$ _____
(# of connections)

Applicant Signature:

I, _____, certify that I am the legal owner or designated representative of the owner. I understand that in the event that the tentative map or minor subdivision does not record within 24 months of receiving its Clark County project number, the dedication of water rights for the project shall be rescinded by the Moapa Valley Water District and monies paid shall be returned less any accumulated interest. I further understand that if any information shown in this application is found to be false, the dedication of water rights for this project shall be rescinded by the Moapa Valley Water District and monies paid shall be returned less any accumulated interest.

Owner or Owner's Designated Representative


Date

Approved By:

Signature

Title

Date



**Application
for
Payment in Lieu of Dedication of Water Rights**

Application No. _____

1. Clark County Number: MSM _____ Tentative Map _____
(number & date) (number & date)

2. Project Name: _____

3. Project Description:

4. APN: _____

5. Name of Applicant: _____
(name)

(address)

(city) (state) (zip code)

(daytime phone number)

6. Name of Property Owner: _____
(name)

(address)

(city) (state) (zip code)

7. Number of Meter Connections Requested: _____

(An applicant/owner is restricted to the purchase of 8 connections per tentative map per year and 4 connections per minor subdivision map per year per parcel.)

8. Total Fee: _____ X \$6,500/connection = \$ _____
(# of connections)

Applicant Signature:

I, _____, certify that I am the legal owner or designated representative of the owner. I understand that in the event that the tentative map or minor subdivision does not record within 24 months of receiving its Clark County project number, the dedication of water rights for the project shall be rescinded by the Moapa Valley Water District and monies paid shall be returned less any accumulated interest. I further understand that if any information shown in this application is found to be false, the dedication of water rights for this project shall be rescinded by the Moapa Valley Water District and monies paid shall be returned less any accumulated interest.

Owner or Owner's Designated Representative


Date

Approved By:

Signature

Title

Date



**Application
for
Payment in Lieu of Dedication of Water Rights**

Application No. _____

1. Clark County Number: MSM _____ Tentative Map _____
(number & date) (number & date)

2. Project Name: _____

3. Project Description:

4. APN: _____

5. Name of Applicant: _____
(name)

(address)

(city) (state) (zip code)

(daytime phone number)

6. Name of Property Owner: _____
(name)

(address)

(city) (state) (zip code)

7. Number of Meter Connections Requested: _____

(An applicant/owner is restricted to the purchase of 8 connections per tentative map per year and 4 connections per minor subdivision map per year per parcel.)

8. Total Fee: _____ X \$6,500/connection = \$ _____
(# of connections)

Applicant Signature:

I, _____, certify that I am the legal owner or designated representative of the owner. I understand that in the event that the tentative map or minor subdivision does not record within 24 months of receiving its Clark County project number, the dedication of water rights for the project shall be rescinded by the Moapa Valley Water District and monies paid shall be returned less any accumulated interest. I further understand that if any information shown in this application is found to be false, the dedication of water rights for this project shall be rescinded by the Moapa Valley Water District and monies paid shall be returned less any accumulated interest.

Owner or Owner's Designated Representative


Date

Approved By:

Signature

Title

Date



**Application
for
Payment in Lieu of Dedication of Water Rights**

Application No. _____

1. Clark County Number: MSM _____ Tentative Map _____
(number & date) (number & date)

2. Project Name: _____

3. Project Description:

4. APN: _____

5. Name of Applicant: _____
(name)

(address)

(city) (state) (zip code)

(daytime phone number)

6. Name of Property Owner: _____
(name)

(address)

(city) (state) (zip code)

7. Number of Meter Connections Requested: _____

(An applicant/owner is restricted to the purchase of 8 connections per tentative map per year and 4 connections per minor subdivision map per year per parcel.)

8. Total Fee: _____ X \$6,500/connection = \$ _____
(# of connections)

Applicant Signature:

I, _____, certify that I am the legal owner or designated representative of the owner. I understand that in the event that the tentative map or minor subdivision does not record within 24 months of receiving its Clark County project number, the dedication of water rights for the project shall be rescinded by the Moapa Valley Water District and monies paid shall be returned less any accumulated interest. I further understand that if any information shown in this application is found to be false, the dedication of water rights for this project shall be rescinded by the Moapa Valley Water District and monies paid shall be returned less any accumulated interest.

Owner or Owner's Designated Representative


Date

Approved By:

Signature

Title

Date



**Application
for
Payment in Lieu of Dedication of Water Rights**

Application No. _____

1. Clark County Number: MSM _____ Tentative Map _____
(number & date) (number & date)

2. Project Name: _____

3. Project Description:

4. APN: _____

5. Name of Applicant: _____
(name)

(address)

(city) (state) (zip code)

(daytime phone number)

6. Name of Property Owner: _____
(name)

(address)

(city) (state) (zip code)

7. Number of Meter Connections Requested: _____

(An applicant/owner is restricted to the purchase of 8 connections per tentative map per year and 4 connections per minor subdivision map per year per parcel.)

8. Total Fee: _____ X \$6,500/connection = \$ _____
(# of connections)

Applicant Signature:

I, _____, certify that I am the legal owner or designated representative of the owner. I understand that in the event that the tentative map or minor subdivision does not record within 24 months of receiving its Clark County project number, the dedication of water rights for the project shall be rescinded by the Moapa Valley Water District and monies paid shall be returned less any accumulated interest. I further understand that if any information shown in this application is found to be false, the dedication of water rights for this project shall be rescinded by the Moapa Valley Water District and monies paid shall be returned less any accumulated interest.

Owner or Owner's Designated Representative


Date

Approved By:

Signature

Title

Date



**Application
for
Payment in Lieu of Dedication of Water Rights**

Application No. _____

1. Clark County Number: MSM _____ Tentative Map _____
(number & date) (number & date)

2. Project Name: _____

3. Project Description:

4. APN: _____

5. Name of Applicant: _____
(name)

(address)

(city) (state) (zip code)

(daytime phone number)

6. Name of Property Owner: _____
(name)

(address)

(city) (state) (zip code)

7. Number of Meter Connections Requested: _____

(An applicant/owner is restricted to the purchase of 8 connections per tentative map per year and 4 connections per minor subdivision map per year per parcel.)

8. Total Fee: _____ X \$6,500/connection = \$ _____
(# of connections)

Applicant Signature:

I, _____, certify that I am the legal owner or designated representative of the owner. I understand that in the event that the tentative map or minor subdivision does not record within 24 months of receiving its Clark County project number, the dedication of water rights for the project shall be rescinded by the Moapa Valley Water District and monies paid shall be returned less any accumulated interest. I further understand that if any information shown in this application is found to be false, the dedication of water rights for this project shall be rescinded by the Moapa Valley Water District and monies paid shall be returned less any accumulated interest.

Owner or Owner's Designated Representative


Date

Approved By:

Signature

Title

Date



**Application
for
Payment in Lieu of Dedication of Water Rights**

Application No. _____

1. Clark County Number: MSM _____ Tentative Map _____
(number & date) (number & date)

2. Project Name: _____

3. Project Description:

4. APN: _____

5. Name of Applicant: _____
(name)

(address)

(city) (state) (zip code)

(daytime phone number)

6. Name of Property Owner: _____
(name)

(address)

(city) (state) (zip code)

7. Number of Meter Connections Requested: _____

(An applicant/owner is restricted to the purchase of 8 connections per tentative map per year and 4 connections per minor subdivision map per year per parcel.)

8. Total Fee: _____ X \$6,500/connection = \$ _____
(# of connections)

Applicant Signature:

I, _____, certify that I am the legal owner or designated representative of the owner. I understand that in the event that the tentative map or minor subdivision does not record within 24 months of receiving its Clark County project number, the dedication of water rights for the project shall be rescinded by the Moapa Valley Water District and monies paid shall be returned less any accumulated interest. I further understand that if any information shown in this application is found to be false, the dedication of water rights for this project shall be rescinded by the Moapa Valley Water District and monies paid shall be returned less any accumulated interest.

Owner or Owner's Designated Representative

Date

Approved By:

Signature

Title

Date